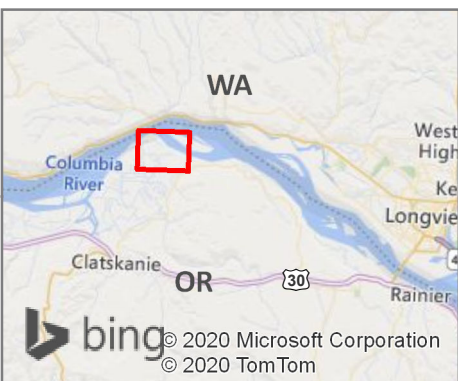
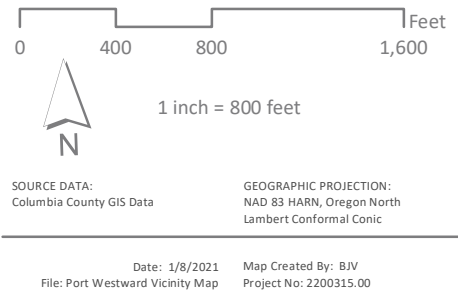




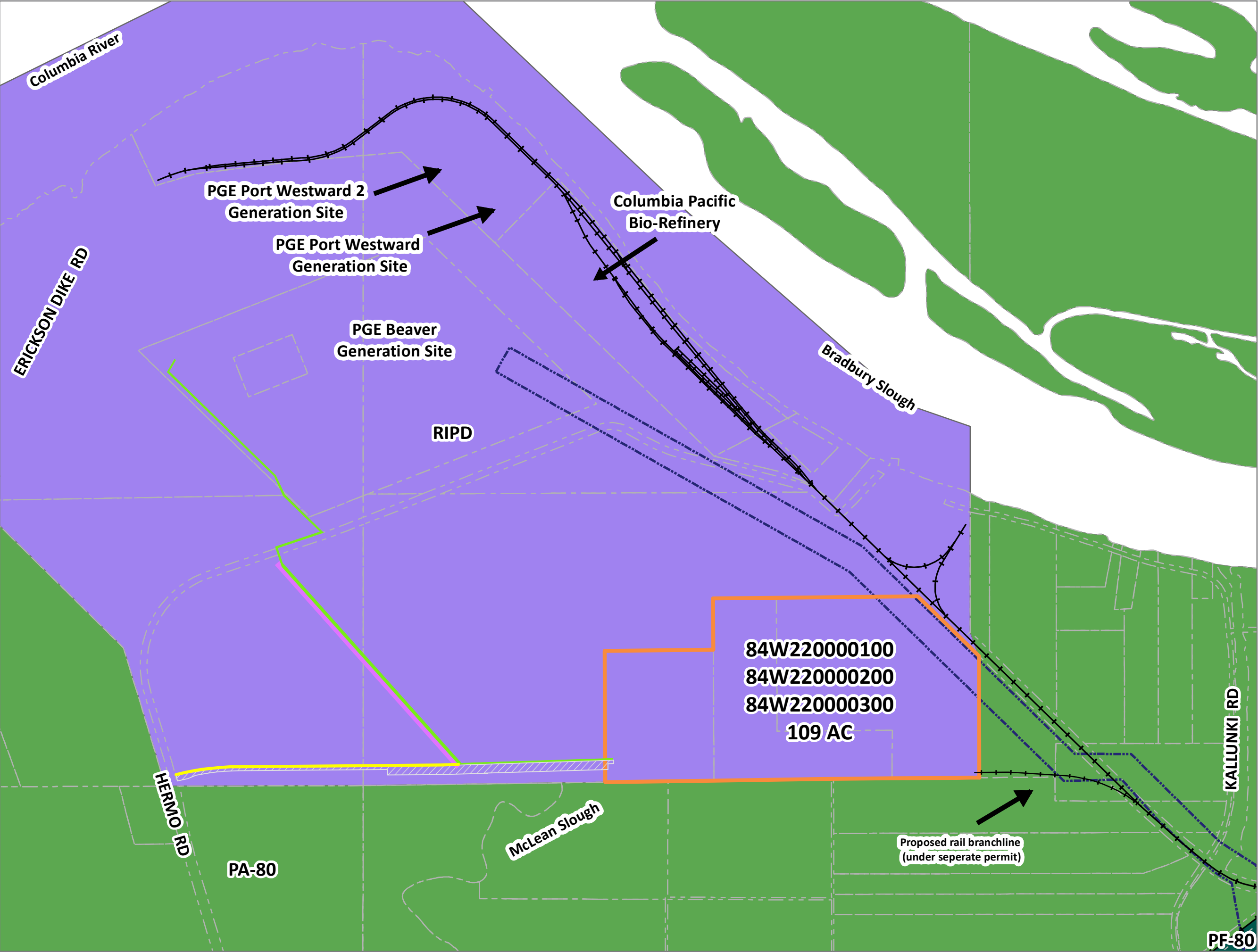
**NEXT RENEWABLE  
FUELS INC.**  
**Columbia County, Oregon**  
**Vicinity Map**

- LEGEND**
- Site Boundary
  - Tax Lots
  - Rail
  - PGE Electrical Transmission Corridor
  - Proposed Driveway
  - Proposed Maintenance Road
  - Proposed Gas Line
  - Proposed Pipe Rack



Source: Esri, DigitalGlobe, GeoEye, Earthstar Geographics, CNES/Airbus DS, USDA, USGS, AeroGRID, IGN, and the GIS User Community





**NEXT RENEWABLE  
FUELS INC.  
Columbia County, Oregon  
Zoning Map**

- LEGEND**
- Site Boundary
  - Tax Lots
  - Rail
  - PGE Electrical Transmission Corridor
  - Proposed Driveway
  - Proposed Maintenance Road
  - Proposed Gas Line
  - Proposed Pipe Rack
  - Zoning**
    - RIPD Resource Industrial-Planned Development
    - PA-80 Primary Agriculture
    - PF-80 Primary Forest

0 400 800 1,600 Feet  
1 inch = 800 feet

N

SOURCE DATA: Columbia County GIS Data  
GEOGRAPHIC PROJECTION: NAD 83 HARN, Oregon North Lambert Conformal Conic

Date: 1/8/2021  
File: Port Westward Zoning Map

Map Created By: BJV  
Project No: 2200315.00

